

Flood Risk Study Engineering Library User Guide

Introduction	1
Accessing the FRiSEL	2
Constructing a Search	2
Keyword Search	3
Advanced Search.....	4
More Options	4
Explanation of Search Attributes	5
Analyzing and Narrowing Search Results.....	7
Search Results	7
Narrowing Down Search Results.....	7
<i>Type of Data Product</i>	10
Data Upload Details	11
<i>Download All</i>	11
<i>Download Selected File(s)</i>	11
<i>View Metadata</i>	13

Introduction

The Flood Risk Study Engineering Library (FRiSEL) is an online search portal that can be used to access data associated with FEMA flood risk mapping projects that has been uploaded to FEMA systems. It replaces the pre-existing “Search & Retrieve Data” functionality within the Mapping Information Platform (MIP). The FRiSEL provides users with a fast, intuitive search and navigation interface for locating, examining, and downloading engineering support data.

Upon initial deployment in June 2014, this system was only accessible by credentialed FEMA staff, contractors, and affiliated mapping partners with active logins and access to the MIP; however, it is now accessible to the public without login credentials. Questions about access should be directed to MIPHelp@riskmapcds.com.

The data accessed through the FRiSEL resides on the MIP K: Drive, which is the designated archival drive for storage of MIP flood risk mapping project data. MIP data found on the working J: Drive or other servers (e.g. the eLOMA and Online LOMC submittal drives or the CFAS-CH drive used by the LOMC Clearinghouse) is not accessible through the FRiSEL.

Accessing the FRiSEL


Navigate to the [MIP homescreen](#) and select the Tools & Links tab. On the following screen, select the “Search Engineering Data” tab:





This will take you to the FRiSEL search portal. Depending on what web browser you are using, you may need to enable Compatibility Mode or otherwise adjust your browser settings in order to make all components of the application display correctly.

Constructing a Search

Flood Risk Study Engineering Library

Keyword(s) Search 

 **Advanced Search** 

State	<input type="text" value="-- select --"/>	FEMA Case Number	<input type="text"/>
County	<input type="text" value="-- select --"/>	Effective Date From	<input type="text"/> e.g., mm/dd/yyyy
Community Name	<input type="text" value="-- select --"/>	Effective Date To	<input type="text"/> e.g., mm/dd/yyyy
Type of Data Product	<input type="text" value="-- select --"/>		
Project ID/Name	<input type="text"/>	Projection	<input type="text" value="-- select --"/>
Originator	<input type="text"/>	Grid Coordinate System	<input type="text" value="-- select --"/>
Contact Name	<input type="text"/>	Entity Type	<input type="text"/>
Abstract	<input type="text"/>	Fiscal Year	<input type="text" value="-- select --"/>
Flooding Source	<input type="text"/>	Date Uploaded From	<input type="text"/> e.g., mm/dd/yyyy
Community ID	<input type="text"/>	Date Uploaded To	<input type="text"/> e.g., mm/dd/yyyy

[- Less Options](#)

Keyword Search






When first accessing this application, the initial screen contains only the Keyword Search input field:

Keyword(s) Search  

 [Advanced Search !\[\]\(6b388bc32a5335312d2603b274c004be_img.jpg\)](#)


This field may be used to conduct keyword-based searches on the data. Data uploads contain a number of searchable fields, including associated metadata, and the Keyword Search compares the entered search terms against these fields.



There are several specific types of searches that can be performed using logical operators. These are explained in the help text accessible by clicking the “?” next to “Keyword(s) Search” and are also listed here:

-  **EXACT Search:** One or more alphanumeric keyword search terms are entered, enclosed in quotation marks. Returned results will match the exact the search string in quotation marks from the records' searchable fields. (Example: A search for "Potomac Hydraulic" will return only results containing "Potomac Hydraulic.")
-  **OR Search:** More than one alphanumeric keyword search term is entered, separated by one or more spaces. Returned results will list records containing any of the search terms within the records' searchable fields. (Example: a search for Potomac Hydraulic will return all results containing Potomac as well as all results containing Hydraulic)
-  **AND Search:** More than one alphanumeric keyword search term is entered, separated by the 'AND' operator. Returned results will contain both the first and any subsequent search term(s). (Example: a search for Potomac AND Hydraulic will return results containing both Potomac and Hydraulic, but they do not need to appear adjacent to one other in the records' searchable fields.)
-  **MINUS Search:** More than one alphanumeric keyword search term is entered, separated by the dash character ('-'). Returned results will list records containing the first search term but excluding any subsequent terms. (Example: a search for Potomac -Hydraulic will returns all results that do contain Potomac but do not contain Hydraulic within the records' searchable fields)
-  **WILDCARD Search:** An alphanumeric keyword search term is followed by an asterisk. Returned results will list records containing the search term and any strings that begin with the search term. (Example: a search for Poto* will return results containing Poto as well as results containing any string that begins with Poto, such as Potomac, Potowmack, etc.)

Advanced Search

Selecting the “+ Advanced Search” link located directly below “Keyword(s) Search” drops down an additional set of search input fields:

Keyword(s) Search 

 **Advanced Search** 

State	<input type="text" value="-- select --"/>	FEMA Case Number	<input type="text"/>
County	<input type="text" value="-- select --"/>	Effective Date From	<input type="text"/> <small>e.g., mm/dd/yyyy</small>
Community Name	<input type="text" value="-- select --"/>	Effective Date To	<input type="text"/> <small>e.g., mm/dd/yyyy</small>
Type of Data Product	<input type="text" value="-- select --"/>		

[+ More Options](#)

Values may be entered for one or more of these fields to narrow the range of search results returned. The values entered into the fields here are checked against the corresponding attributes in the data as submitted. Some data, particularly older cases, may have limited or missing attributes. For that reason, it should not be assumed that searches will always return a comprehensive listing of all data available in the FRiSEL that matches the search parameters.

To clear all entries in the Search parameters and begin constructing a new search, select the Reset button at the bottom right of the page, immediately next to the Search button.

More Options

Selecting the “+ More Options” link located directly to the left of the “Search” button will drop down a final extra set of search input fields:

Project ID/Name	<input type="text"/>	Projection	<input type="text" value="-- select --"/>
Originator	<input type="text"/>	Grid Coordinate System	<input type="text" value="-- select --"/>
Contact Name	<input type="text"/>	Entity Type	<input type="text"/>
Abstract	<input type="text"/>	Fiscal Year	<input type="text" value="-- select --"/>
Flooding Source	<input type="text"/>	Date Uploaded From	<input type="text"/> <small>e.g., mm/dd/yyyy</small>
Community ID	<input type="text"/>	Date Uploaded To	<input type="text"/> <small>e.g., mm/dd/yyyy</small>

[- Less Options](#)

As with the initial Advanced Search set of fields, these search fields are all optional. They are checked against the corresponding attributes in the data, as it was submitted to FEMA by mapping providers. Using a greater number of search fields can help narrow down the list of returned results, with the tradeoff that the results will potentially be less comprehensive.

Explanation of Search Attributes

An explanation of the parameters associated with the various search input fields may be found by clicking on the ? next to the “Advanced Search” link and is also provided here:

State	The state or state-level (e.g. Puerto Rico, Guam...) jurisdiction with which the flood risk study project is associated. A project may be associated with more than one state.
County	The county or country-level jurisdiction (e.g. Louisiana parish or Virginia independent city) with which the flood risk study project is associated. A project may be associated with more than one county.
Community Name	The community or community-level jurisdiction with which the flood risk study project is associated. For studies done on a countywide basis, the community listed may either be all unincorporated areas within a county, denoted with an asterisk after the county name (e.g. Fairfax County *) or the entire county, denoted with a Countywide designation (e.g. Fairfax County Countywide). A project may be associated with more than one county.
Type of Data Product	The specific type of engineering task or portion of the flood risk study process with which a particular data upload is associated. Each particular data upload can only be associated with a single Type of Data Product.
FEMA Case Number	The unique identifier assigned by FEMA to a particular flood risk study project.
Effective Date From/To	The date when a flood risk study project becomes official for the purposes of making determinations under the National Flood Insurance Program (NFIP). The Effective Date is printed on published regulatory products.
Project ID/Name	The Project ID/Name is the unique internal designation given to flood risk study projects. It is used for program and project tracking purposes within FEMA.
Community ID	The unique Community Identification (CID) number assigned by FEMA to the community or communities included in a flood risk study project. A particular community’s CID can be looked up in the NFIP’s Community Status Book .
Originator	This is an attribute located in the metadata accompanying a particular data upload that describes the data contained in the upload. The Originator is the name of an organization or individual that developed the data set. For existing data, Originator would be the data provider. For data developed for the study, Originator would be the responsible party, for example the IDIQ, CTP, or other federal agency.
Contact Name	This is an attribute located in the metadata accompanying a particular data upload that describes the data contained in the upload. The Contact Name is the name given for an individual that is knowledgeable about the data set.
Abstract	This is an attribute located in the metadata accompanying a particular data upload that describes the data contained in the upload. The Abstract is a brief narrative summary of the dataset.
Entity Type	This is an attribute located in the metadata accompanying a particular data

	upload that describes the data contained in the upload. The possible values for this attribute are specified by FEMA in “FEMA Guidelines and Specifications for Flood Hazard Mapping Partners, Appendix D: Guidance for Coastal Flooding Analyses and Mapping.” Standard values include “Bathymetry,” “Transect,” “StillwaterFloodElevation,” “BaseFloodElevations,” “FloodHazardBoundaries,” and “HydroModels.”
Projection	This is an attribute located in the metadata accompanying a particular data upload that describes the data contained in the upload. The Projection is the name of the map projection system used to create the mapping data in the upload. Possible values include "Albers Conical Equal Area," "Azimuthal Equidistant," "Equidistant Conic," "Equirectangular," "General Vertical Nearsided Projection," "Gnomonic," "Lambert Azimuthal Equal Area," "Lambert Conformal Conic," "Mercator," "Modified Stereographic for Alaska," "Miller Cylindrical," "Oblique Mercator," "Orthographic," "Polar Stereographic," "Polyconic," "Robinson," "Sinusoidal," "Space Oblique Mercator," "Stereographic," "Transverse Mercator," and "van der Grinten."
Grid Coordinate System	This is an attribute located in the metadata accompanying a particular data upload that describes the data contained in the upload. The Grid Coordinate System is the name of the plane-rectangular coordinate system usually based on, and mathematically adjusted to, a map projection so that geographic positions can be readily transformed to and from plane coordinates. Possible values include ""Universal Transverse Mercator," "Universal Polar Stereographic," "State Plane Coordinate System 1927," "State Plane Coordinate System 1983," and "ARC Coordinate System."
Fiscal Year	This is the government Fiscal Year (FY) during which the flood risk study project was funded that is associated with a particular data upload.
Flooding Source	The specific body of water being studied as part of the flood risk study project with which a particular upload is associated.
Date Uploaded	The date on which a particular data upload was successfully submitted to the FEMA Mapping Information Platform (MIP).

Analyzing and Narrowing Search Results

Search Results

The Search Results screen will display the data uploads whose attributes matched the search criteria, with 10 results displayed per page:

Narrow Your Search ?

Project Type

- Amendment (6)
- Revision (43)
- Study (13)

State

- Arizona (1)
- California (2)
- Colorado (61)

+ See More States

Case Number

Type of Data Product

- Annotations (Revisions) (4)
- Conduct Scoping Meeting (Studies) (1)
- Correspondence (Revisions) (2)

+ See More Types

Refine Search

Flood Risk Study Engineering Library

Keyword(s) Search

[Advanced Search](#) ?

62 result matches the search criteria

Showing 1 to 10

- [DL FEMA Case Number: 14-08-0003S - Prepare for Scoping \(Studies\)](#)
Project ID/Name: region 8 | Type of Data Product: Prepare for Scoping (Studies) | Effective Date: | Date Uploaded: 04/16/2014 | Project CID(s): | Product CID(s):
- [DL FEMA Case Number: 12-08-0047S - Preliminary FIS \(Studies\)](#)
Project ID/Name: SHAKIL_YumaCO_Std01242012 | Type of Data Product: Preliminary FIS (Studies) | Effective Date: | Date Uploaded: 01/24/2012 | Project CID(s): | Product CID(s):
- [DL FEMA Case Number: 10-08-0035S - Finalize Project Scope \(Studies\)](#)
Project ID/Name: Single community - adames | Type of Data Product: Finalize Project Scope (Studies) | Effective Date: | Date Uploaded: 04/08/2010 | Project CID(s): | Product CID(s):
- [DL FEMA Case Number: 10-08-0035S - Conduct Scoping Meeting \(Studies\)](#)
Project ID/Name: Single community - adames | Type of Data Product: Conduct Scoping Meeting (Studies) | Effective Date: | Date Uploaded: 04/08/2010 | Project CID(s): | Product CID(s):
- [DL FEMA Case Number: 09-09-0079S - TSDN \(Studies\)](#)
Project ID/Name: Post Prelim Proof of Concept- Region 9 | Type of Data Product: TSDN (Studies) | Effective Date: | Date Uploaded: 09/25/2009 | Project CID(s): 04012C-La Paz County-wide | Product CID(s): 04012C-La Paz County-wide
- [DL FEMA Case Number: 07-08-0003P - Review Notes \(Revisions\)](#)
Project ID/Name: Test WPS 5.1 case 3 | Type of Data Product: Review Notes (Revisions) | Effective Date: | Date Uploaded: 09/11/2008 | Project CID(s): 085072-ARVADA, CITY OF | Product CID(s): 085072-ARVADA, CITY OF
- [DL FEMA Case Number: 07-08-0003P - Annotations \(Revisions\)](#)
Project ID/Name: Test WPS 5.1 case 3 | Type of Data Product: Annotations (Revisions) | Effective Date: | Date Uploaded: 09/11/2008 | Project CID(s): 085072-ARVADA, CITY OF | Product CID(s): 085072-ARVADA, CITY OF
- [DL FEMA Case Number: 05-08-1102566S - Prepare for Scoping \(Studies\)](#)
Project ID/Name: Test for CM - Echo3 | Type of Data Product: Prepare for Scoping (Studies) | Effective Date: | Date Uploaded: 05/12/2008 | Project CID(s): | Product CID(s):
- [DL FEMA Case Number: 05-08-1102566S - Prepare for Scoping \(Studies\)](#)
Project ID/Name: Test for CM - Echo3 | Type of Data Product: Prepare for Scoping (Studies) | Effective Date: | Date Uploaded: 05/12/2008 | Project CID(s): | Product CID(s):
- [DL FEMA Case Number: 05-08-1102566S - Prepare for Scoping \(Studies\)](#)
Project ID/Name: Test for CM - Echo3 | Type of Data Product: Prepare for Scoping (Studies) | Effective Date: | Date Uploaded: 05/12/2008 | Project CID(s): | Product CID(s):

Page 1 of 7 Previous 1 2 3 4 5 Next

Results are sorted by date uploaded, with the most recently uploaded data being displayed first.

Each result represents a single data upload, which may contain one or more individual files. The attributes displayed for each data upload on the Search Results page include the associated FEMA Case Number of the project under which that upload was submitted; the Type of Data Product; the Project ID/Name; the project Effective Date; the date the data was uploaded to FEMA’s systems; the FEMA Community ID (CID) number(s) associated with the project under which the data upload was submitted; and the FEMA CID associated with that specific data upload. Some of these values may be blank.

Narrowing Down Search Results

The “Narrow Your Search” sidebar on the left side of the Search Results screen allows you to further refine the Search Results by filtering them based on selected criteria. The number in parenthesis next to

each selectable attribute represents the number of results that match that attribute. In the sample results displayed here, for instance, there are 6 data uploads associated with the Amendment Project Type, 43 with a Revision Project Type, and 13 with a Study Project Type.

Once you have selected your chosen criteria for filtering the results, select the “Refine Search” button at the bottom of the “Narrow Your Search” sidebar.

The filterable criteria include:

Project Type

Project Type

- Amendment (6)
- Revision (43)
- Study (13)

FEMA flood mapping projects fall into one of three categories. Studies are typically large projects done on a countywide or watershed basis. Revisions are more localized investigations that are undertaken to revise portions of an existing flood map. Amendments are the smallest in scope and typically affect individual lots or groups of lots.

State

State


- Arizona (1)
 - California (2)
 - Colorado (61)
- [+ See More States](#)

State

- Arizona (1)
 - California (2)
 - Colorado (61)
 - Connecticut (2)
 - Vermont (2)
- [- See Less States](#)

The first three states alphabetically that are associated with the search results display initially. If there are more than three states, a “See More States” link will appear that can be used to drop down the remaining states.

Case Number



The image shows a search input field with the label "Case Number" in orange text above it. The input field is a light blue rectangle with a thin border. On the right side of the input field, there is a small grey square containing a white downward-pointing chevron icon, indicating a dropdown menu. A mouse cursor is positioned over the right side of the input field.

California (2)

05-08-1102566S
06-08-A172A
06-08-A185P
06-08-A189R
06-08-A196P
06-08-A236P
07-05-0010S
07-08-0003P
07-08-0065P
07-08-0073A
07-08-0102P
08-08-0017R
08-08-0020P
08-08-0027P
08-08-0039A
08-08-0044P
08-08-0045R
08-08-0047P
08-08-0048P
08-08-0050P
08-08-0051P
08-08-0052A
08-08-0059R
08-08-0064P
08-08-0078P
09-09-0079S
10-08-0035S
12-08-0047S
14-08-0003S

The Case Number field, when selected, will produce a dropdown menu of the FEMA Case Numbers associated with the data uploads returned in the search results. Each FEMA flood mapping project has a unique case identifier. A list of the identifiers associated with the projects that match your search criteria will be displayed here. Case numbers typically follow the following format: "yy-rr-nnnnp" where: yy = year; rr = FEMA Region number; nnnn = a 4 character project code; and p = a project type corresponding to the following designations:

- ☐ A for Amendments or eLOMA projects
- ☐ C for Conditional Amendments
- ☐ P for Revisions
- ☐ R for Conditional Revisions
- ☐ S for Studies
- ☐ T for Pre-Scoping
- ☐ V for Revalidations
- ☐ X for Amendment or Revision Corrected Copy Case

You may select a specific Case Number in order to narrow the results to only those data uploads associated with that Case. Only a single Case Number may be selected.

Type of Data Product

Type of Data Product

- Annotations (Revisions) (4)
- Conduct Scoping Meeting (Studies) (1)
- Correspondence (Revisions) (2)

[+ See More Types](#)

Type of Data Product

- Annotations (Revisions) (4)
- Conduct Scoping Meeting (Studies) (1)
- Correspondence (Revisions) (2)
- Correspondence/Data (Amendments) (3)
- Final Determination (Revisions) (5)
- Final Letter (Amendments) (3)
- Finalize Project Scope (Studies) (1)
- Modeling Hydraulics (Revisions) (20)
- Modeling Hydrology (Revisions) (6)
- Preliminary FIS (Studies) (1)
- Prepare for Scoping (Studies) (9)
- Review Notes (Revisions) (6)
- TSDN (Studies) (1)

[- See Less Types](#)

The engineering data that supports a flood mapping project is categorized by specific type and function (e.g. Base Map, Modeling Hydraulics, Topographic, etc). The data type for a particular set of data is specified when it is uploaded into the Mapping Information Platform. The first three Types of Data Product alphabetically that are associated with the search results display initially. If there are more than three Types of Data Product, a “See More Types” link will appear that can be used to drop down the remaining types.

Data Upload Details

Once you have identified a specific data upload that you would like to examine further, select it in the search results to bring up the data upload details page:

FEMA Case Number: 12-08-0047S - Preliminary FIS (Studies)

FEMA Case Number: 12-08-0047S
Project ID/Name: SHAKIL_YumaCO_Std01242012
Type of Data Product: Preliminary FIS (Studies)
Effective Date:
Date Uploaded: 01/24/2012
Project CID(s):
Product CID(s):

1 Files Found [Download All](#) [Download Selected File\(s\)](#) [View Metadata](#) [Help with this page. ?](#)

Doc1.docx

[Back to Search Results](#)

The details page contains a set of attributes associated with the selected data upload. It also contains several options for accessing the data.

Download All

The “Download All” button allows you to download all of the files contained in the data upload, *unless the total size of the files collectively exceeds 3GB*. If that is the case, the user will be directed to download the files in smaller groupings. If the total size of the files collectively falls between 1GB and 3GB, then the download will be split up into 1-3 separate ZIP files of 1GB max.

Download Selected File(s)

The “Download Selected File(s)” button allows you to download those files listed on the page that have been selected using the checkbox next to the filename:

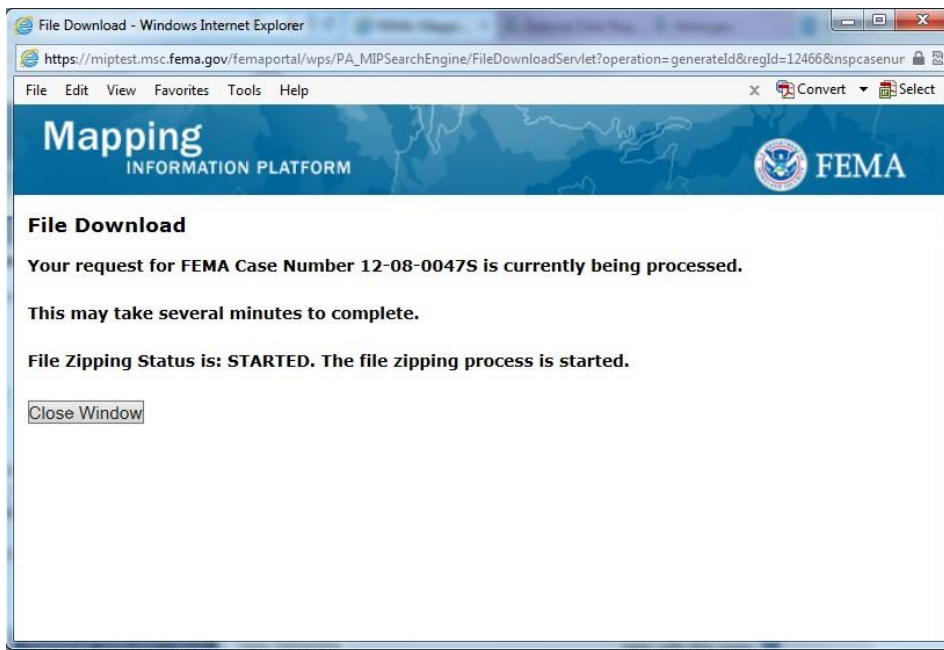
1 Files Found [Download All](#) [Download Selected File\(s\)](#)

Doc1.docx

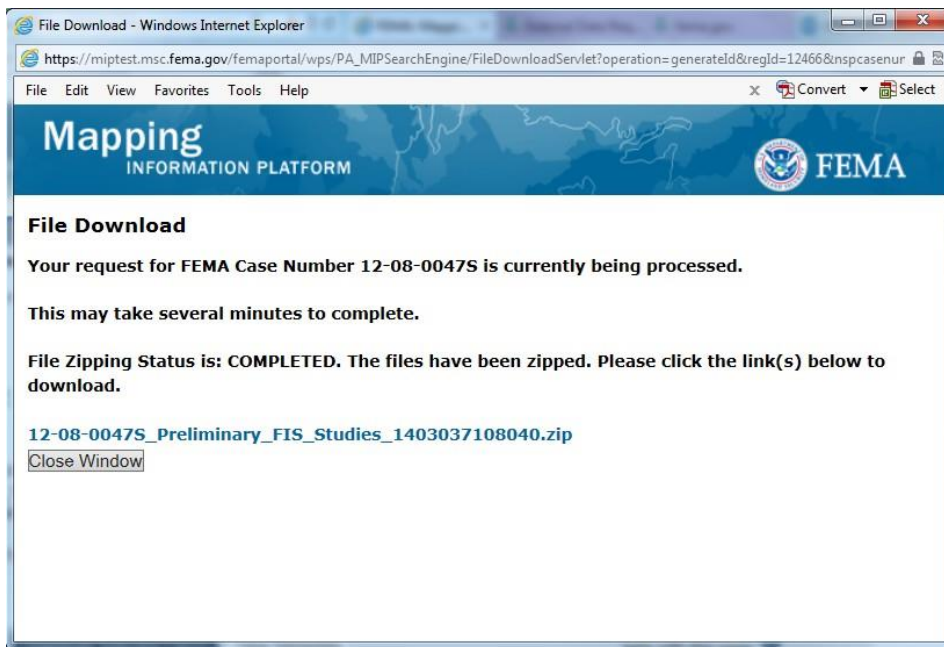
Once you have selected all of the files you wish to download, select “Download Selected File(s)”



This will bring up a popup window informing you that the files you requested are being bundled into a ZIP file or files for download:

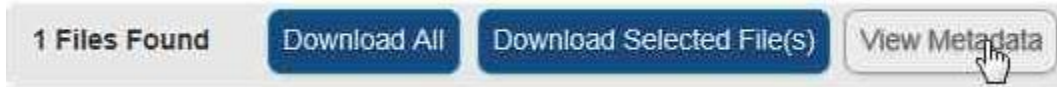


Once the process is complete, a link to the ZIP file will appear and you will be able to download the files:



View Metadata

This button allows a user to view the metadata accompanying the data upload in an on-screen window, without having to separately download and view an XML file:



You can copy the metadata text to your clipboard for easy exporting to another document:

FEMA Case Number: 12-08-0047S - Preliminary FIS (Studies)

FEMA Case Number: 12-08-0047S
Project ID/Name: SHAKIL_YumaCO_Std01242012
Type of Data Product: Preliminary FIS (Studies)
Effective Date:
Date Uploaded: 01/24/2012
Project CID(s):
Product CID(s):

1 Files Found Download All Download Selected File(s) View Metadata

Doc1.docx

Back to Search Results

Last Updated: Tuesday, 17-June-2014 3:40

DHS.gov | FEMA.gov | Privacy Policy | Terms of Use | Accessibility
FEMA 500 C Street, SW Washington, D.C. 20472 Phone

Metadata

```
<?xml version="1.0" encoding="UTF-8" standalone="yes"?>
<nonGeo>
  <allowDiscovery>Y</allowDiscovery>
  <communityNames>YUMA COUNTY *</communityNames>
  <countyFips>08125</countyFips>
  <countyNames>Yuma County</countyNames>
  <dateUploaded>01/24/2012</dateUploaded>
  <femaRegion>8</femaRegion>
  <fiscalYear>2012</fiscalYear>
  <includedCommCID>080291</includedCommCID>
  <nspcasenum>12-08-00478</nspcasenum>
  <productCategory>NONGEO</productCategory>
  <productId>PrelimFIS</productId>
  <projectCategory>8</projectCategory>
  <projectName>SHAKIL_YumaCO_Std01242012</projectName>
  <psid>1117889</psid>
  <registrationId>12466</registrationId>
  <st>CO</st>
  <stateNames>Colorado</stateNames>
  <abstractString>This is a Content Manager</abstractString>
```